



AEGINA HILLS





AEGINA ISLAND



An aerial photograph of a hillside town with a grid-like street pattern. A blue banner with white text is centered in the upper half. Two location markers are present: a white dot with a label to the left, and a circular target icon with a blue center to the right.

WE ARE HERE

AEGINA HILLS

AIGINITISSA
TAVERN

“

*Aegina Island is located in the Saronic Gulf.
Just 1 hour by ferry and 30 minutes by flying dolphin, Aegina is an easy
destination with a distinctive character and beautiful scenery.*

*Aegina was the first Capital of Modern Greece and it holds great history
as well as a promising future. The ancient temple of Afaia and the Great
Monastery of Agios Nektarios are a must see destination that attracts
people from all over the world.*



Moni island



THE PROJECT



EXTERIOR VIEWS



EXTERIOR VIEWS







INTERIOR VIEWS



115.60
sqm

155
sqm

A1

B1

A2

B2

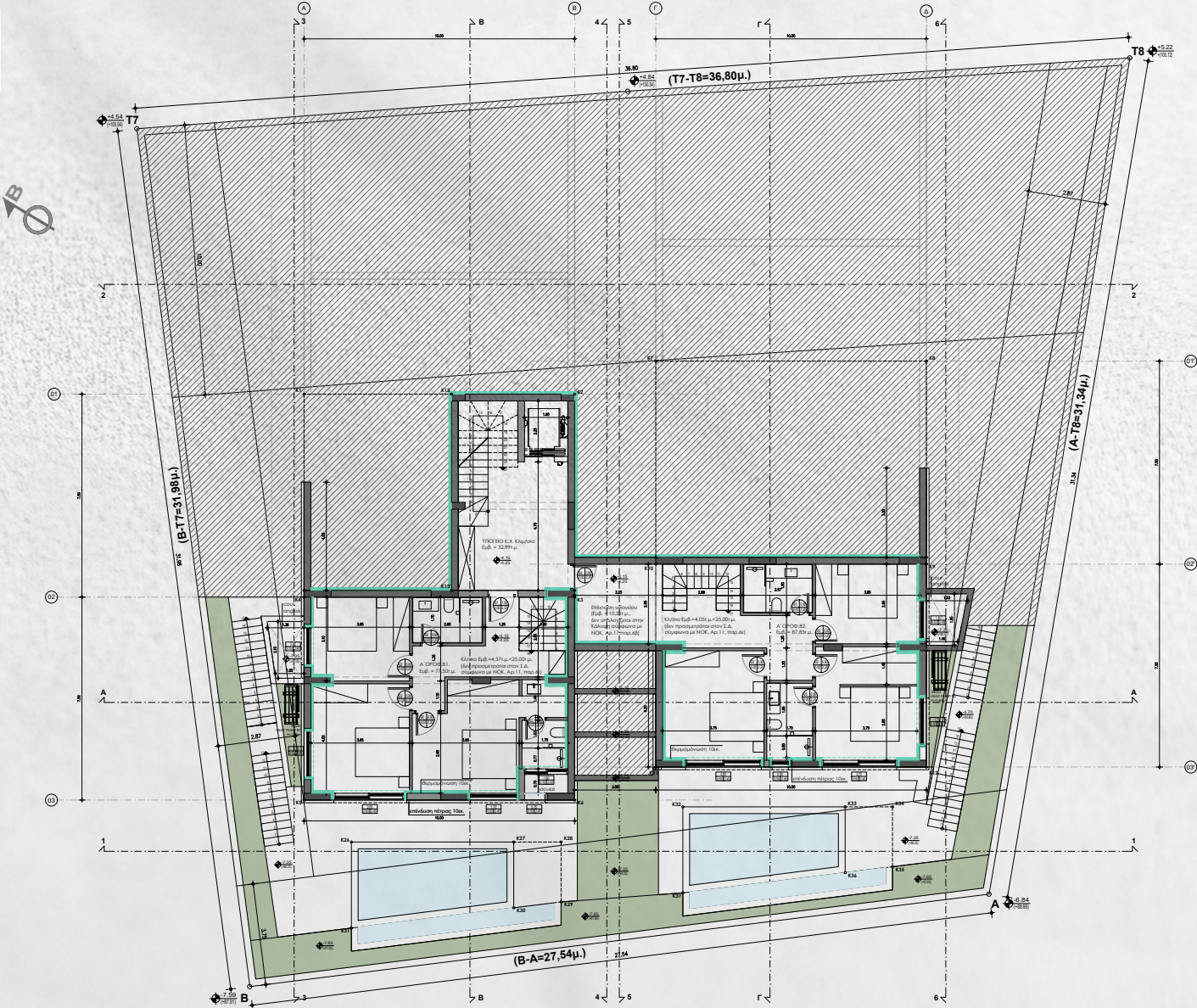
150
sqm

175.70
sqm

LEVEL -1 RESIDENCES B1 & B2

B1

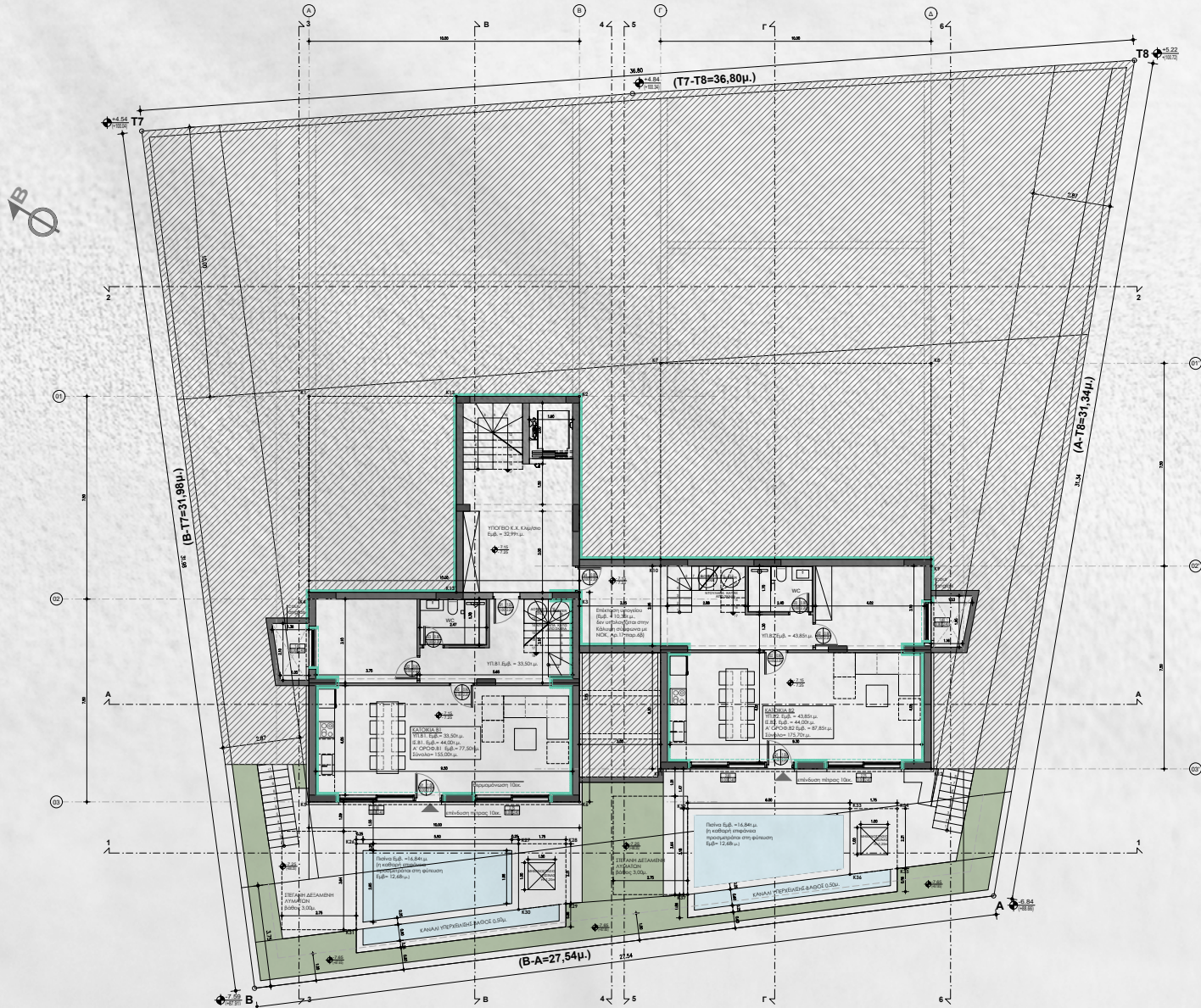
B2



LEVEL -2 RESIDENCES B1 & B2

B1

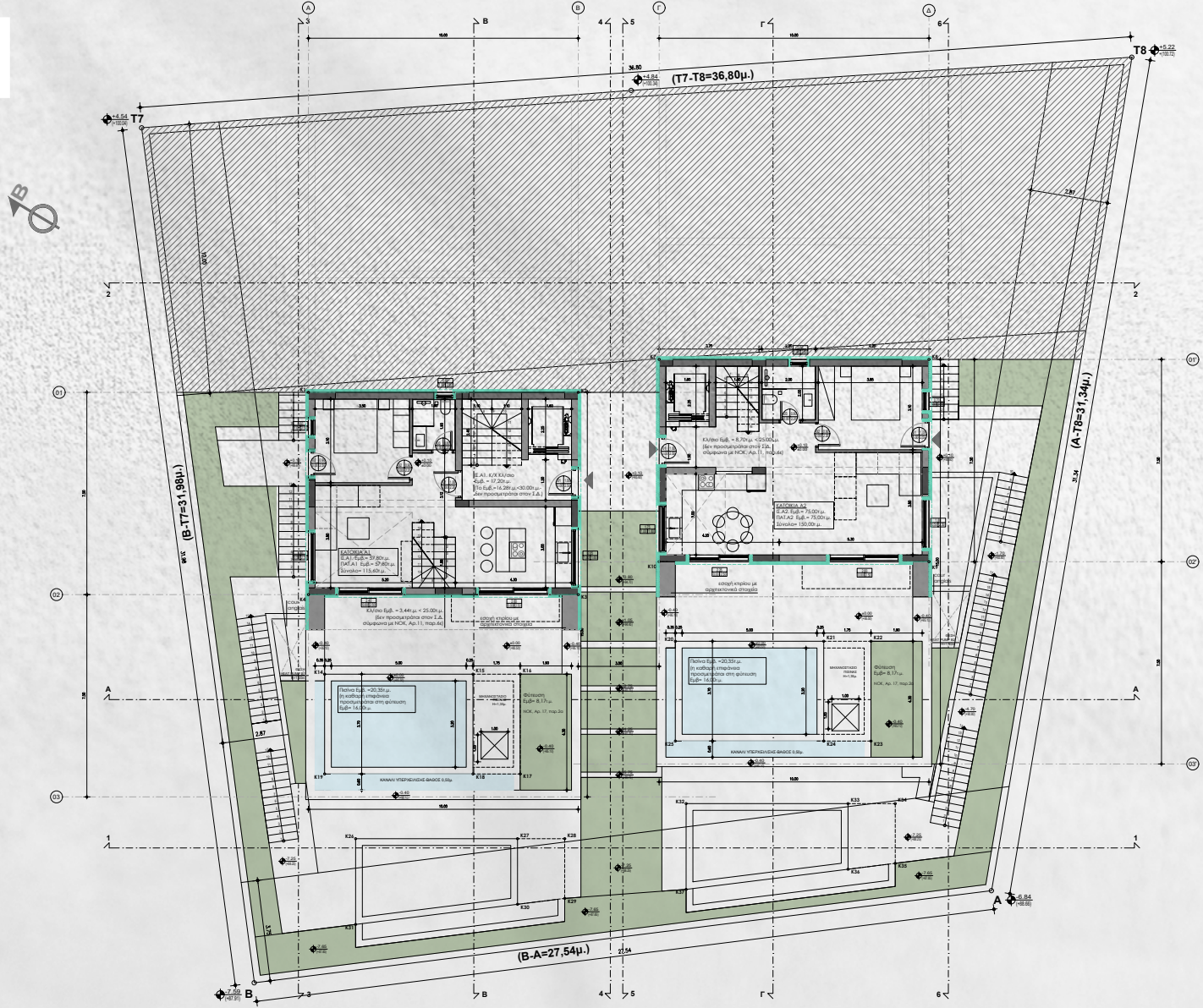
B2



GROUND FLOOR RESIDENCES A1 & A2

A1

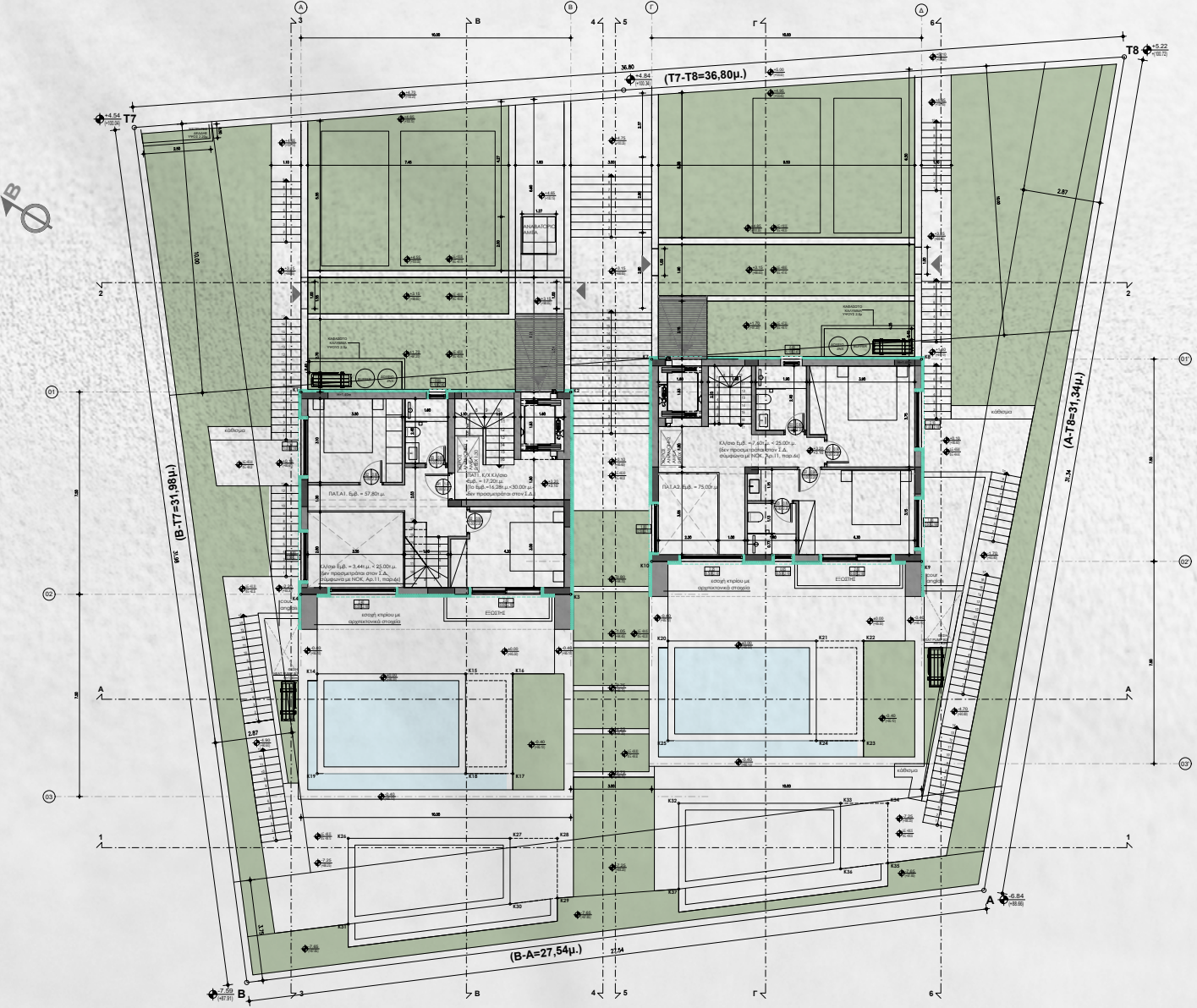
A2



LEVEL 1 RESIDENCES A1 & A2

A1

A2




P A Y M E N T M E T H O D

10% *Deposit*

40% *After structure works*

40% *After interior works*

10% *Handover*



AEGINA HILLS

www.aeginahills.gr